

ORDINANCE NO. 11

Series 2022

May 3, 2022: Introduced as Council Bill 12, Series 2022 by Councilor Al Blum, seconded by Mayor Pro Tem Katy Brown and considered in full text on first reading. Passed by a vote of 5 yes and 0 no.

May 17, 2022: Considered in full text on second reading. Passed by a vote of 4 yes and 0 no.

A BILL FOR AN ORDINANCE OF THE CITY OF CHERRY HILLS VILLAGE AMENDING SECTION 2-1-20 OF THE CHERRY HILLS VILLAGE MUNICIPAL CODE CONCERNING DESIGNATION AND DESCRIPTION OF CITY COUNCIL DISTRICTS

WHEREAS, Section 2.6 of the Cherry Hills Village Home Rule Charter ("Charter") establishes six districts within the City, and requires that after each Federal decennial census the Council change the district boundaries so that they are contiguous and compact wherever possible and have approximately the same number of voters; and

WHEREAS, based on the 2020 U.S. Census population data, the City Council finds that it is in the best interest of the City to modify the district boundaries to ensure that the difference between the least and most populated district does not exceed ten percent (10%) and the districts remain as compact and contiguous as possible, in compliance with Section 2.6 of the Charter; and

WHEREAS, the City Council considered a number of options for modifying district boundaries at a study session held on April 19, 2022 and determined that the boundaries in **Attachment A** (the "new district boundaries") are the most appropriate to meet the criteria of state and local law; and

WHEREAS, based on the 2020 U.S. Census population data, the new district boundaries established herein have the following populations: District 1 – 1,074; District 2 – 1,035; District 3 – 1,136; District 4 – 1,065; District 5 – 1,043; and District 6 – 1,107; and

WHEREAS, the new district boundaries result in a difference between the least populated district (District 2 – 1,035) and the most populated district (District 3 – 1,136) of 9.8%; and

WHEREAS, the City Council wishes to replace the text description of the district boundaries in the Municipal Code with a reference to the map of the new district boundaries in **Attachment A**.

NOW, THEREFORE, THE CITY COUNCIL OF THE CITY OF CHERRY HILLS VILLAGE, COLORADO, ORDAINS:

Section 1. City Council hereby establishes and adopts the new district boundaries as set forth and depicted in **Attachment A**.

Section 2. Section 2-1-20 of the City Code is hereby repealed in its entirety and re-enacted to read as follows:

Sec. 2-1-20. Designation and description of districts.

(a) The City Clerk shall maintain in the City Clerk's office a map showing the boundaries of the districts as adopted and incorporated herein by reference.

(b) If district boundaries are along a street interior to the City, the district boundary shall be on the centerline of the street.

(c) If district boundaries are along a border street of the City, the district boundary shall be the corporate boundary of the City.

Section 3. Severability. If any provision of this Ordinance should be found by a court of competent jurisdiction to be invalid, such invalidity shall not affect the remaining portions or applications of this Ordinance that can be given effect without the invalid portion, provided that such remaining portions or applications of this ordinance are not determined by the court to be inoperable. The City Council declares that it would have adopted this Ordinance and each section, subsection, sentence, clause, phrase, or portion thereof, despite the fact that any one or more section, subsection, sentence, clause, phrase, or portion be declared invalid.

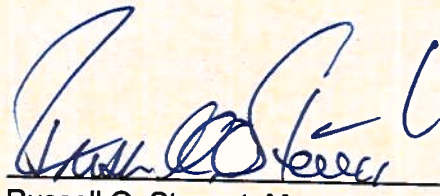
Section 4. Safety. This Ordinance is deemed necessary for the protection of the health, welfare, and safety of the community.

Section 5. Codification Amendments. The codifier of the City's Municipal Code, Municode, is hereby authorized to make such numerical and formatting changes as may be necessary to incorporate the provisions of this Ordinance within the Cherry Hills Village Municipal Code.

Section 6. Effective Date. This Ordinance shall become effective ten (10) days after publication after second reading in accordance with Section 4.5 of the Charter for the City of Cherry Hills Village.

Adopted as Ordinance No. 11 Series 2022, by the City Council of the City of Cherry Hills Village, Colorado this 17th day of May, 2022.

(SEAL)

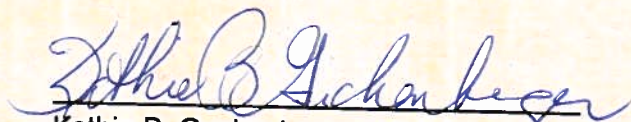


Russell O. Stewart, Mayor

ATTEST:

Approved as to form:



Laura Gillespie, City Clerk

Kathie B. Guckenberger, City Attorney

Published in the Villager
Published: 5-26-22
Legal #: 10796

CITY OF CHERRY HILLS
VILLAGE
ADOPTION OF ORDINANCE
ORDINANCE 11, SERIES 2022

A BILL FOR AN ORDINANCE OF
THE CITY OF CHERRY HILLS
VILLAGE AMENDING SECTION
2-1-20 OF THE MUNICIPAL CODE
CONCERNING DESIGNATION
AND DESCRIPTION OF CITY
COUNCIL DISTRICTS

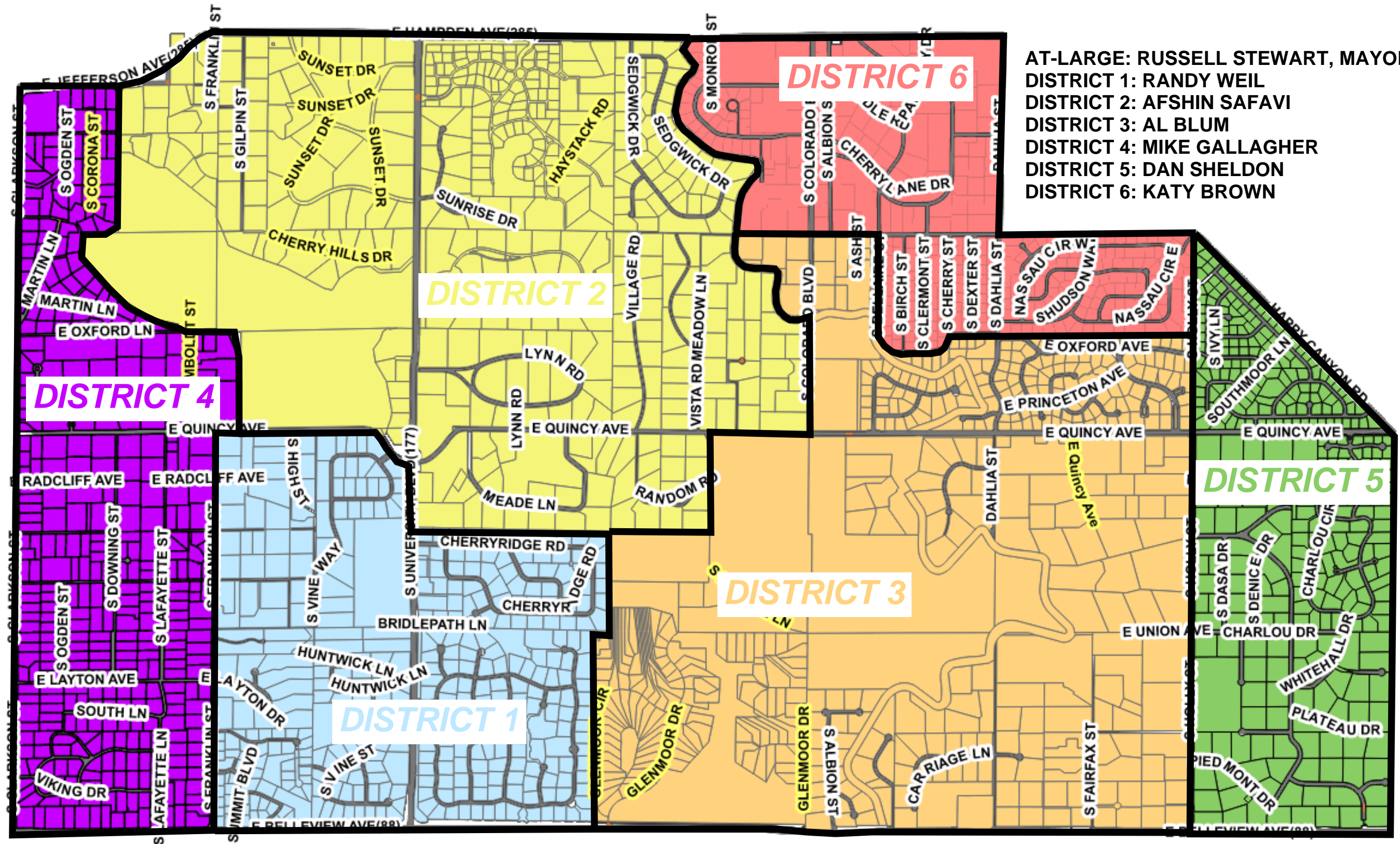
Copies of the Ordinances are on
file at the office of the City Clerk
and may be inspected during regu-
lar business hours.

Published in The Villager
Published: May 26, 2022
Legal # 10796

ATTACHMENT A TO ORDINANCE 11, SERIES 2022

CHERRY HILLS VILLAGE

CITY COUNCIL DISTRICT MAP



AT-LARGE: RUSSELL STEWART, MAYOR
DISTRICT 1: RANDY WEIL
DISTRICT 2: AFSHIN SAFAVI
DISTRICT 3: AL BLUM
DISTRICT 4: MIKE GALLAGHER
DISTRICT 5: DAN SHELDON
DISTRICT 6: KATY BROWN